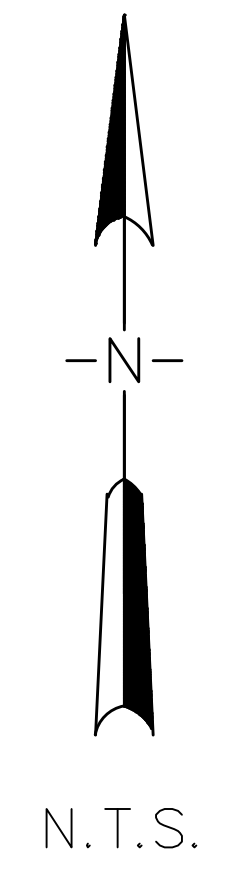
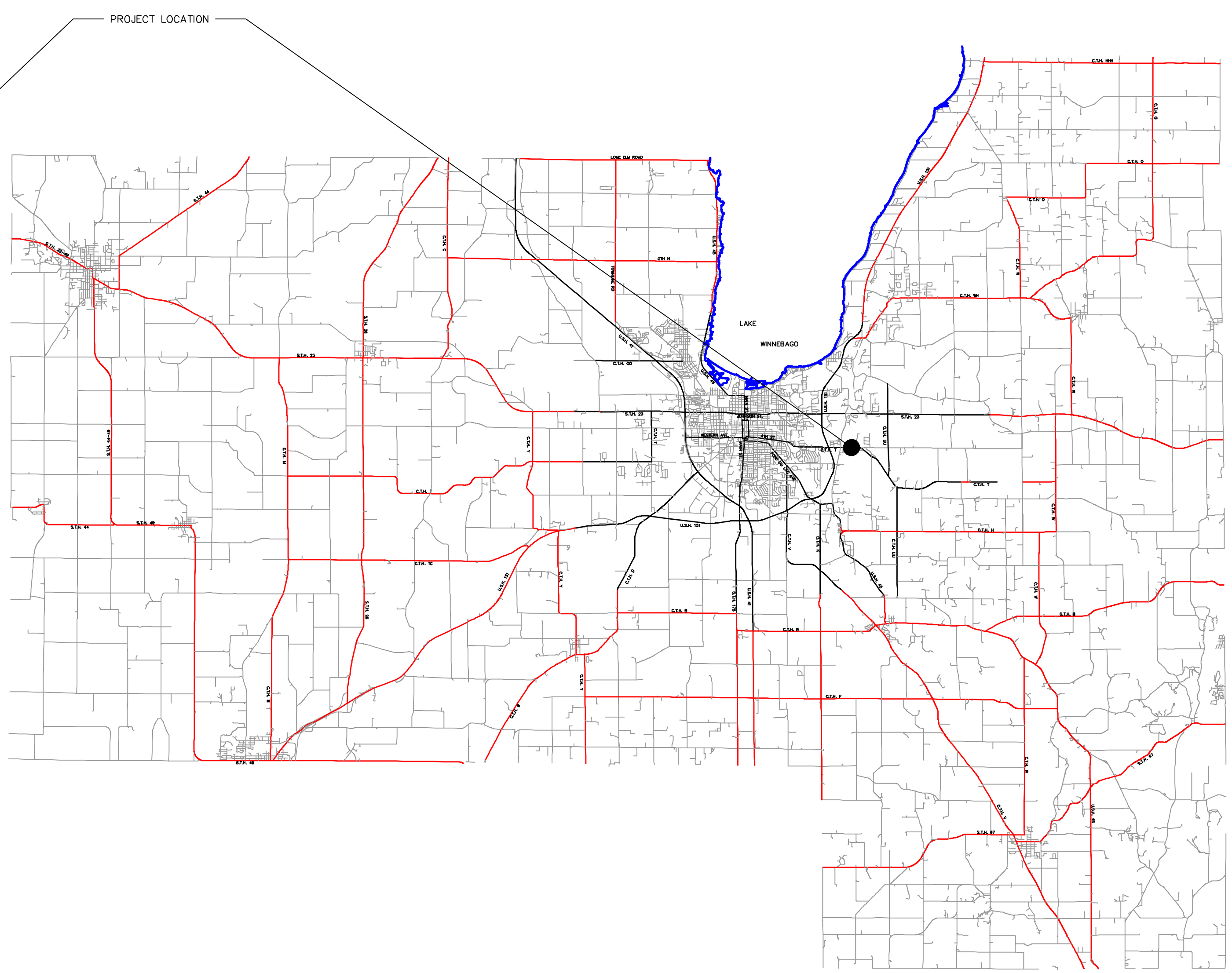
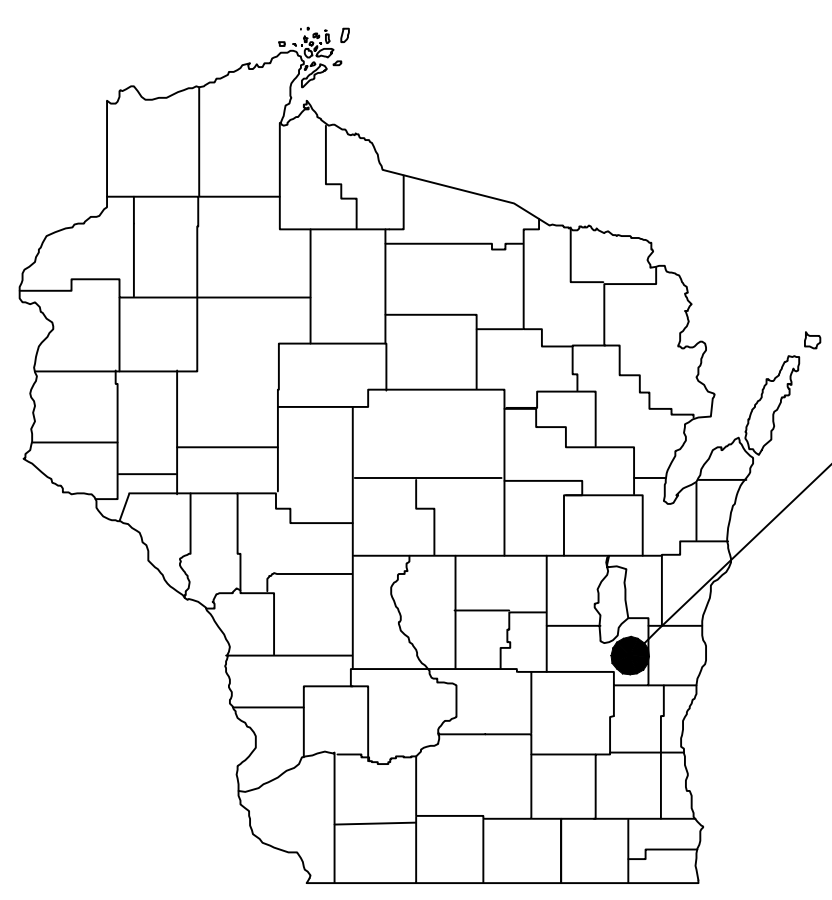


LEGEND

EXISTING	PROPOSED	DESCRIPTION
○	○	STORM SEWER MANHOLE
⊙	⊙	SANITARY SEWER MANHOLE
⊕	⊕	CLEANOUT
⊖	⊖	TELEPHONE MANHOLE
⊗	⊗	VALVE MANHOLE
⊘	⊘	ROUND TYPE CATCH BASIN
⊙	⊙	CURB TYPE CATCH BASIN
⊕	⊕	WATER SERVICE VALVE
⊖	⊖	WATER MAIN VALVE
⊗	⊗	GAS SERVICE VALVE
⊘	⊘	GAS MAIN VALVE
⊙	⊙	HYDRANT
⊕	⊕	TELEPHONE POLE & GUY WIRE
⊖	⊖	TELEPHONE POLE & STREET LIGHT
⊗	⊗	POWER POLE & GUY WIRE
⊘	⊘	POWER POLE & STREET LIGHT
⊙	⊙	STREET LIGHT
⊕	⊕	RAILROAD ELECTRIC WIG-WAG SIGNAL
⊖	⊖	STOP, STREET, HIGHWAY, & OTHER SMALL SIGNS
⊗	⊗	PARKING METER
⊘	⊘	RURAL MAILBOX - URBAN MAIL DEPOSIT BOX
⊙	⊙	POWER POLE
⊕	⊕	UTILITY PEDESTAL
⊖	⊖	SIGN
⊗	⊗	TREE - TO BE CLEARED & GRUBBED
⊘	⊘	EVERGREEN TREE - TO BE CLEARED & GRUBBED
⊙	⊙	STUMP - TO BE GRUBBED
⊕	⊕	BUSH
⊖	⊖	HEDGE
⊗	⊗	WOODED AREA (EDGE OF)
⊘	⊘	WOOD FENCE
⊙	⊙	WOVEN OR BARBED WIRE FENCE
⊕	⊕	CHAIN LINK FENCE
⊖	⊖	CENTERLINE OF DITCH
⊗	⊗	TOP OF BANK
⊘	⊘	CENTER LINE
⊙	⊙	TRANSIT LINE
⊕	⊕	R/W LINE
⊖	⊖	LOT LINE
⊗	⊗	UNDERGROUND ELECTRIC
⊘	⊘	OVERHEAD ELECTRIC
⊙	⊙	EASEMENT
⊕	⊕	CURB & GUTTER (CURB SECTION)
⊖	SA	SANITARY SEWER MAIN
⊗	ST	STORM SEWER MAIN
⊘	W	WATER MAIN
⊙	GAS	GAS MAIN
⊕	TV	UNDERGROUND TELEVISION CABLE
⊖	T	UNDERGROUND TELEPHONE CABLE
⊗		EASEMENT
⊘		GROUND CONTOURS
⊙		SILT FENCE
⊕		CONSTRUCTION LIMIT
⊖		BUILDING
⊗		IRON PIPE FOUND IN PLACE
⊘		REBAR FOUND IN PLACE
⊙		PROPOSED SPOT ELEVATION
⊕		EXISTING SPOT ELEVATION
⊖		INLET PROTECTION
⊗		PROPOSED TOP OF CURB ELEV./PROPOSED GUTTER ELEV.

ABBREVIATIONS

ABBR.	DESCRIPTION	ABBR.	DESCRIPTION
AH.	AHEAD	L.S.	LEFT STATION
AVE.	AVENUE	LOC.	LOCATE
BACK	BACK	MANH.	MANHOLE
B.C.	BACK OF CURB	MAX.	MAXIMUM
B.W.	BACK OF WALK	MIN.	MINIMUM
B.M.	BENCH MARK	MICRL.	MICROCAL
BLDG.	BUILDING	N.	NORTH
BLVD.	BOULEVARD	NO.	NUMBER
C.	CONCRETE	PAVT.	PAVEMENT
C.B.	CATCH BASIN	PL.	PLACE
CL.	CENTER LINE	P.T.	POINT OF TANGENCY
C.W.	CONCRETE WALK	P.C.	POINT OF CURVATURE
C.M.P.	CORRUGATED METAL PIPE	P.I.	POINT OF INTERSECTION
C.T.H.	COUNTY TRUNK HIGHWAY	P.V.T.	POINT OF VERTICAL TANGENCY
C&G.	CURB & GUTTER	P.V.C.	POINT OF VERTICAL CURVATURE
CUL.	CULVERT	P.V.I.	POINT OF VERTICAL INTERSECTION
DIS.	DISCHARGE	P.P.	POWER POLE
DR.	DRIVEWAY	PROP.	PROPOSED
E.	EAST	R.	RADIUS
ELEV.	ELEVATION	R.P.	RADIUS POINT
EX.	EXISTING	R.R.	RAILROAD
F.F.	FACE TO FACE (CURB & GUTTER)	R.C.P.	REINFORCED CONCRETE PIPE
FL.	FLOWLINE	RT.	RIGHT
F.M.	FORCE MAIN	R/W	RIGHT OF WAY
F.W.	FRONT OF WALK	S.	SOUTH
GAR.	GARAGE	SPK.	SPIKE
GRV.	GRAVEL	S.T.H.	STATE TRUNK HIGHWAY
G.M.V.	GAS MAIN VALVE	STA.	STATION
G.S.V.	GAS SERVICE VALVE	ST.	STREET
H.E.C.P.	HORIZONTAL ELLIPTICAL CULVERT PIPE	T.O.P.	TOP OF PIPE
HDPE	HIGH DENSITY POLYETHYLENE	T.P.	TELEPHONE POLE
HS.	HOUSE	T.C.	TOP OF CURB
HYD.	HYDRANT	T.L.	TRANSIT LINE
I.P.	IRON PIPE	V.C.	VERTICAL CURVE
INL.	INLET	W.	WEST
INV.	INVERT	WM.	WATER MAIN
V.	VALVE	LT.	LEFT
W.S.V.	WATER SERVICE VALVE		



OWNER:
EMPIRE SANITARY DISTRICT NO. 3
ATTN: NORB KOLELL, CHAIRPERSON
N6254 CREEK ROAD
FOND DU LAC, WI 54935

A PLAN PREPARER:
J.E. ARTHUR AND ASSOCIATES, INC.
ENGINEERS SURVEYORS

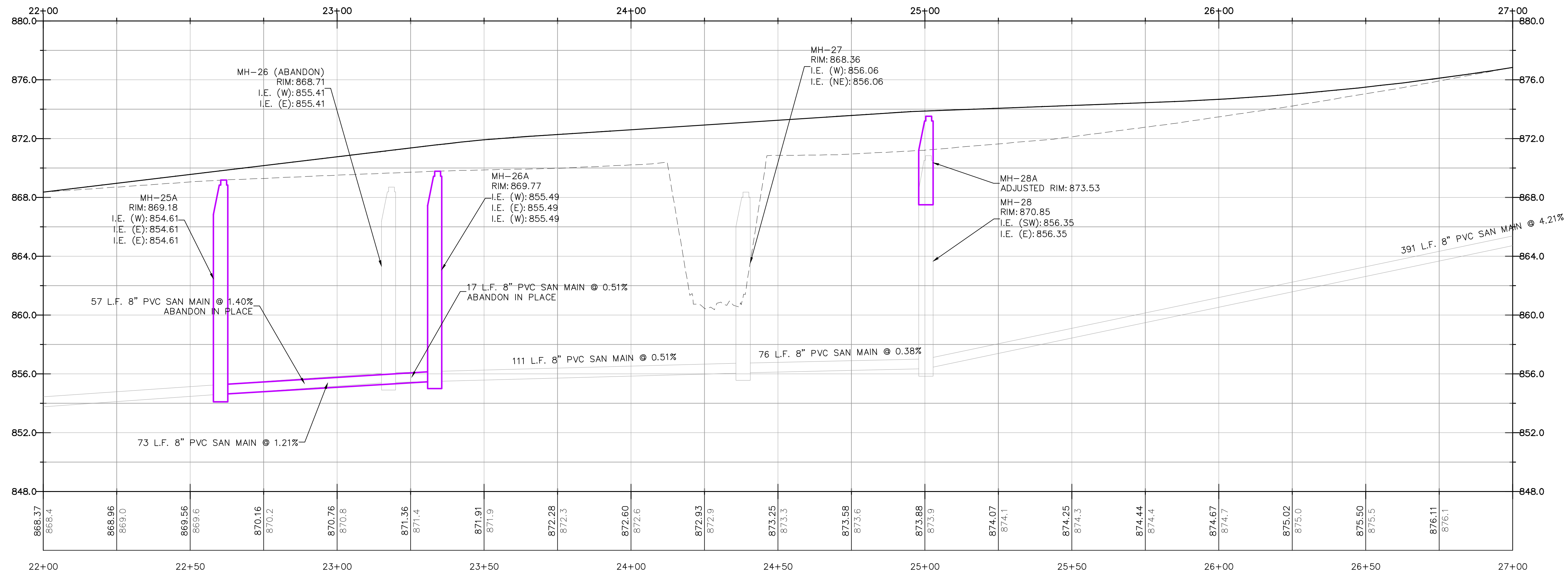
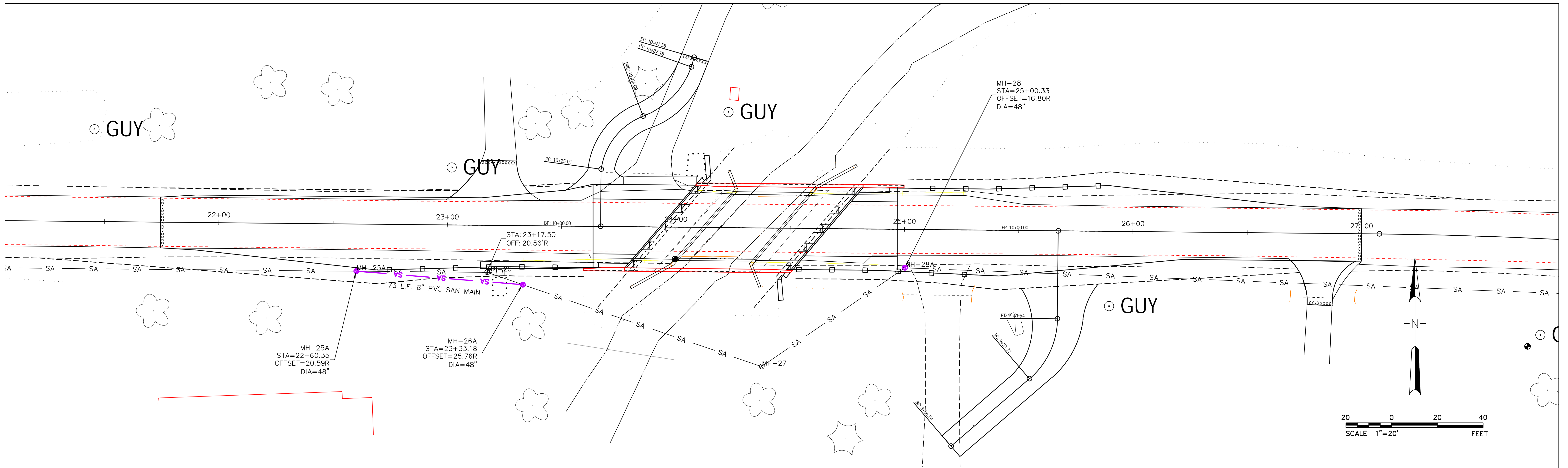
548 PRAIRIE ROAD
FOND DU LAC, WISCONSIN 54935
PHONE: 920.922.5703
WWW.JEAAA.COM

SHEET INDEX:

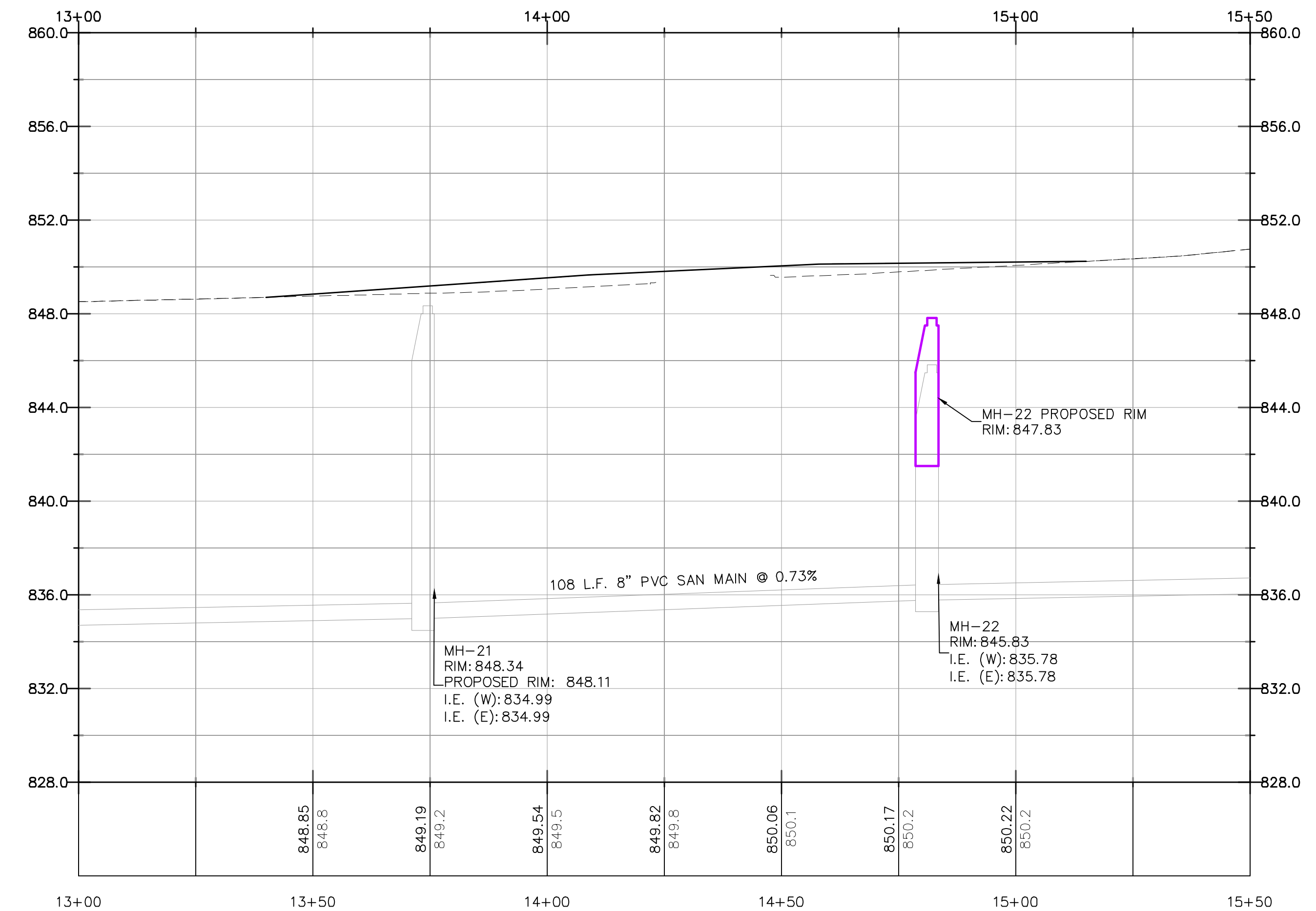
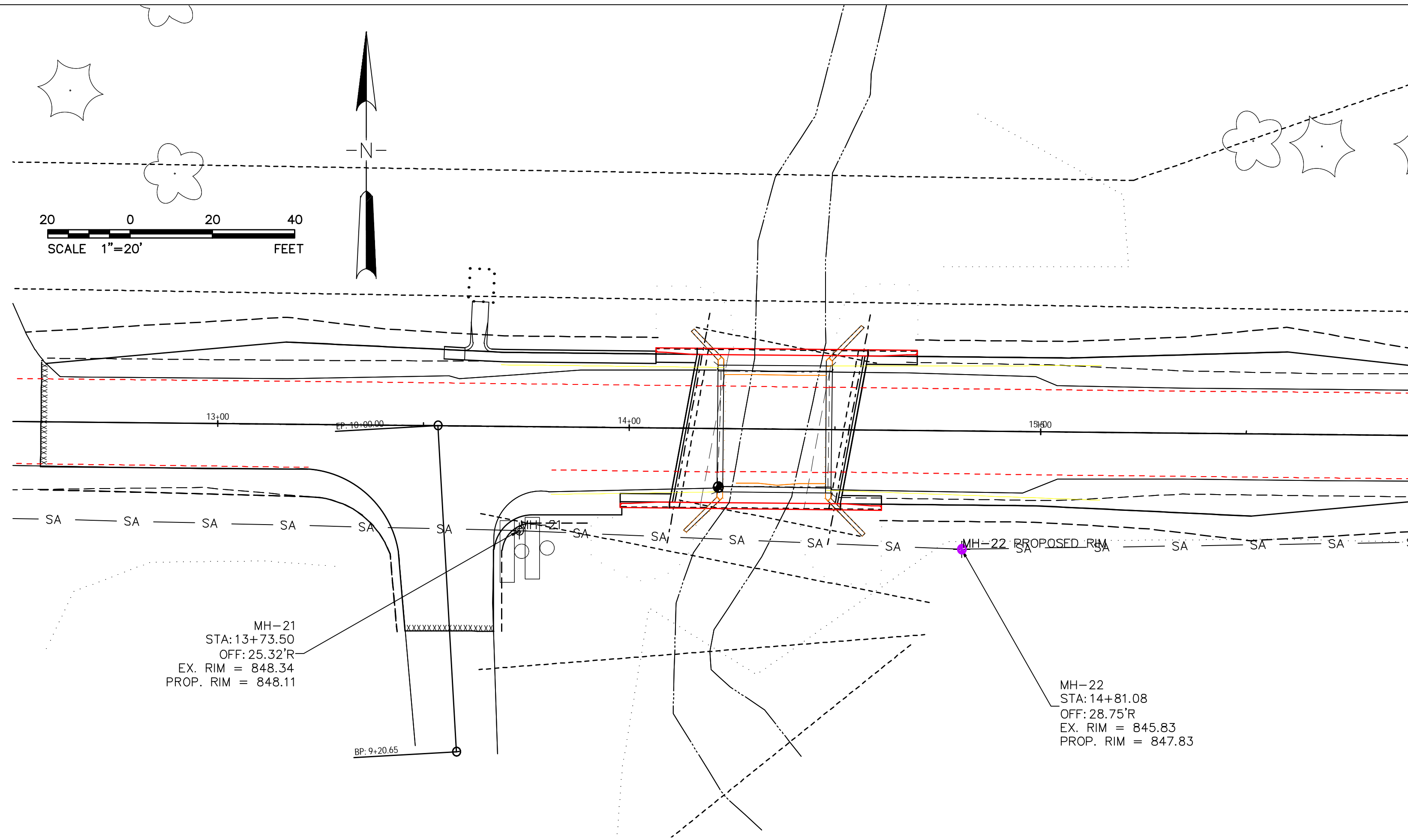
SHEET NO.	SHEET DESCRIPTION
1	TITLE SHEET
2	PLAN AND PROFILE, DOT PROJ. 4840-01-00 (EAST)
3	PLAN AND PROFILE, DOT PROJ. 4840-00-00 (WEST)

4TH STREET ROAD/CTH T TOWN OF EMPIRE S.D. #3

REVISED	<i>J. E. Arthur & Associates, Inc.</i> ENGINEERS SURVEYORS	
	SCALE <u>N/A</u>	SANITARY SEWER IMPROVEMENTS
	DATE <u>12/5/2024</u>	TOWN OF EMPIRE SANITARY DISTRICT NO. 3
	PROJECT NO. <u>775.005.6</u>	TOWN OF EMPIRE, FOND DU LAC COUNTY, WI
		FILE NO. 775-04-24001



DRAWN BY <u>MLA</u> CHECKED BY <u>ERO</u> APPROVED BY <u>ERO</u>	SCALES HORIZONTAL <u>1"=20'</u> VERTICAL <u>1"=4'</u>	PROJECT NO. <u>775.005</u> DATE <u>12/5/2024</u>	REVISIONS _____ _____ _____	BENCH MARK RR SPIKE IN PP STA. 19+98, 62.6' LT. =864.50 RR SPIKE IN PP STA. 27+75, 47.46' RT =878.62 CHIS. X ON SW WINGWALL STA. 24+00, 14' RT. =870.87	DATUM NAVD '88 <input checked="" type="checkbox"/> ASSUMED <input type="checkbox"/> CITY <input type="checkbox"/> PROJECT <input type="checkbox"/>	SANITARY SEWER ADJUSTMENTS 4TH STREET ROAD/CTH T TOWN OF EMPIRE SD#3 TOWN OF EMPIRE, FOND DU LAC COUNTY, WISCONSIN	
	SHEET 1 OF 1 SHEETS		FILE NO. 775-04-24002				



DRAWN BY <u>MLA</u> CHECKED BY <u>ERO</u> APPROVED BY <u>ERO</u>	SCALES HORIZONTAL <u>1"=20'</u> VERTICAL <u>1"=4'</u>	PROJECT NO. <u>775.006</u> DATE <u>12/5/2024</u>	REVISIONS _____ _____ _____ _____	BENCH MARK CHIS. X IN CURB STA. 14+22, 14.29' RT =849.84 SPIKE IN PP STA. 18+45, 46' RT =858.51 SPIKE IN PP STA. 10+30, 46' RT =847.87	DATUM NAVD '88 <input checked="" type="checkbox"/> ASSUMED <input type="checkbox"/> CITY <input type="checkbox"/> PROJECT <input type="checkbox"/>	SANITARY SEWER ADJUSTMENTS 4TH STREET ROAD/CTH T TOWN OF EMPIRE SD#3 TOWN OF EMPIRE, FOND DU LAC COUNTY, WISCONSIN	 548 PRAIRIE ROAD FOND DU LAC, WISCONSIN 54935 PHONE: 920.922.5703
SHEET 1 OF 1 SHEETS		FILE NO. 775-04-24001					